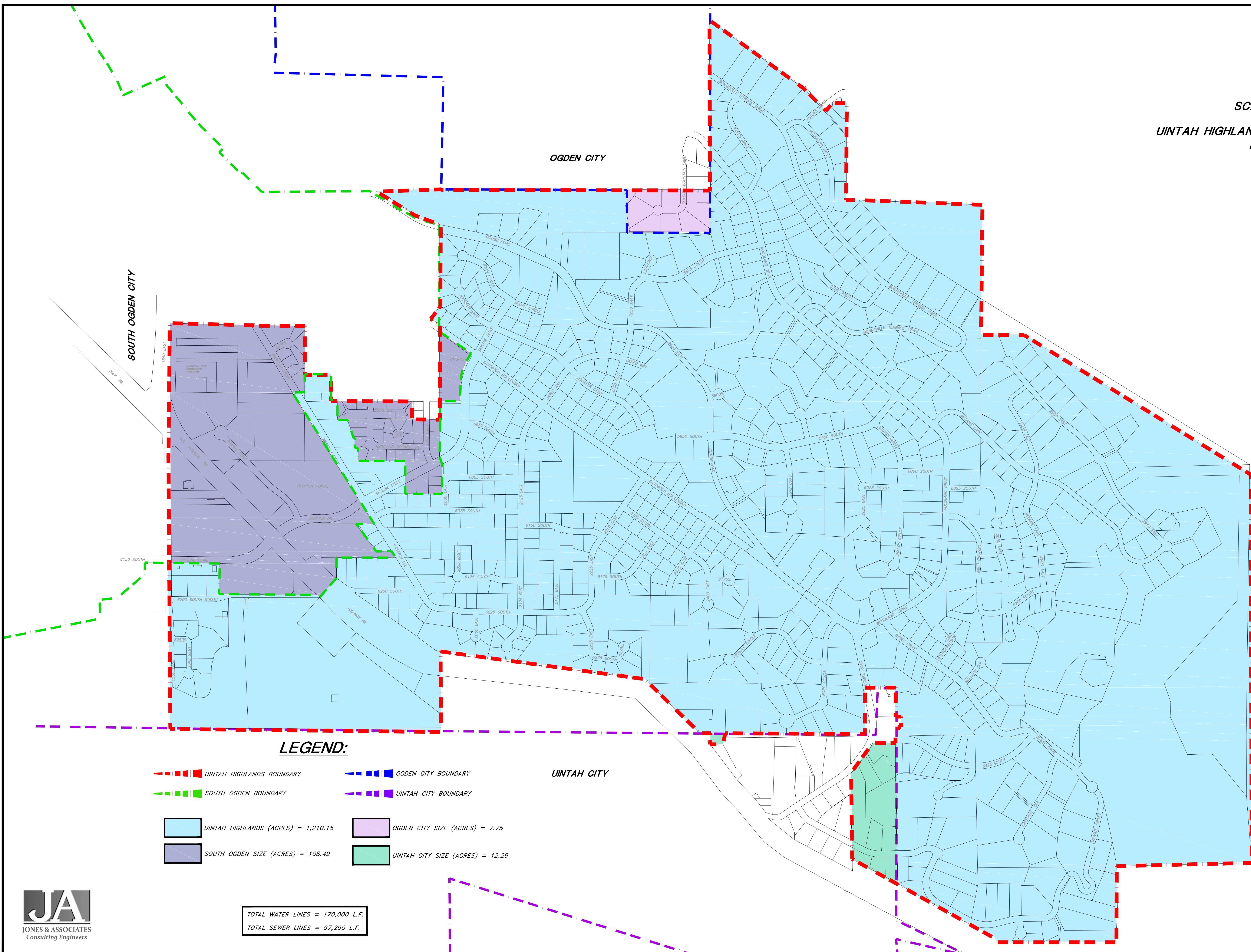


SCALE: 1"=400'





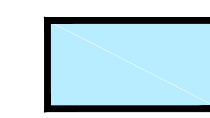
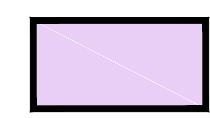
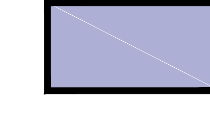
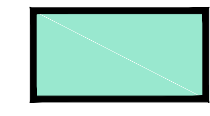
UINTAH HIGHLANDS IMPROVEMENT DISTRICT
BOUNDARIES
APRIL 2015

OGDEN CITY

SOUTH OGDEN CITY



LEGEND:

-  UINTAH HIGHLANDS BOUNDARY
-  OGDEN CITY BOUNDARY
-  SOUTH OGDEN BOUNDARY
-  UINTAH CITY BOUNDARY
-  UINTAH HIGHLANDS (ACRES) = 1,210.15
-  OGDEN CITY SIZE (ACRES) = 7.75
-  SOUTH OGDEN SIZE (ACRES) = 108.49
-  UINTAH CITY SIZE (ACRES) = 12.29

UINTAH CITY

TOTAL WATER LINES = 170,000 L.F.
TOTAL SEWER LINES = 97,290 L.F.

